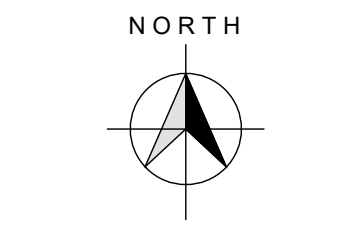


This drawing is copyright  
 1. Do not scale this drawing.  
 2. Errors and omissions to be immediately notified to the Architects.  
 3. All dimensions to be checked on site.



© Ordnance Survey Ireland and Government of Ireland  
 Licence No. AR008819

Output Format: 1:2500  
 DWG\_35\_LEVEL  
 Output File: 3133-B  
 V\_00\_25325425\_00000001.DWG  
 Map Series: 3065-D  
 1:1000  
 3133-08  
 REVISION DATE = 30-Mar-2016  
 SURVEY DATE = 31-Dec-1979  
 LEVELLED DATE = 31-Dec-1992  
 3133-09  
 REVISION DATE = 30-Mar-2016  
 SURVEY DATE = 31-Dec-1981  
 LEVELLED DATE = 31-Dec-1978  
 3133-10  
 REVISION DATE = 30-Mar-2016  
 SURVEY DATE = 31-Dec-1984  
 LEVELLED DATE = 31-Dec-1992  
 3133-03  
 REVISION DATE = 30-Mar-2016  
 SURVEY DATE = 01-Nov-1997  
 LEVELLED DATE = 31-Dec-1992

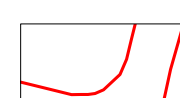


Clip Extent:  
 LXL/LY = 722057.740037  
 LRX/LRY = 722027.740037  
 ULX/ULY = 722057.741882  
 URX/URY = 722027.741882

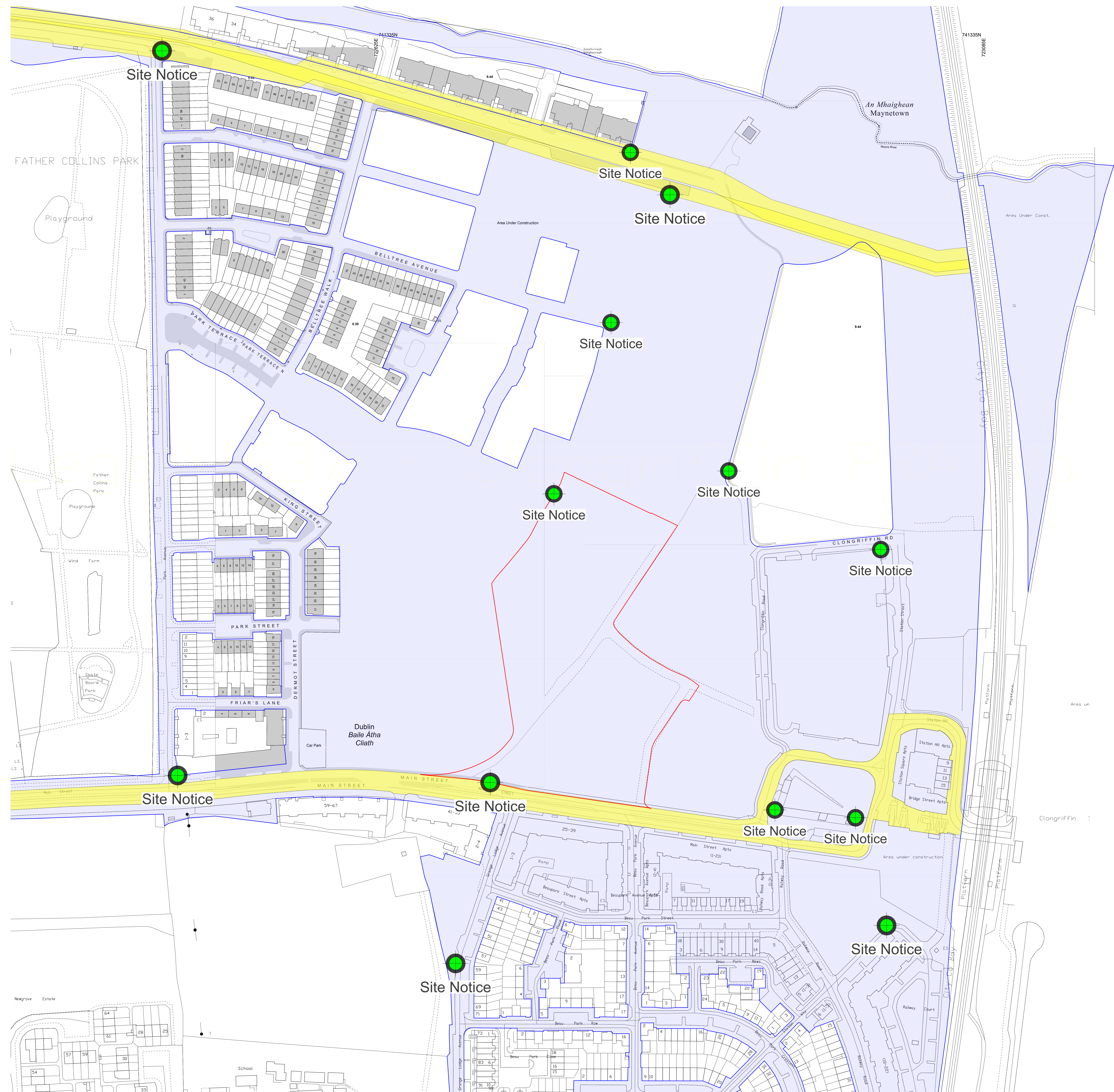
Projection:  
 ITM

ITM Centre Point Co-ordinate:  
 XY = 722532.740960

Extraction Date:  
 11-Apr-2018

Ordnance Survey Ireland  
 Licence No. AR 0008819  
 © Ordnance Survey Ireland  
 and Government of Ireland

- Legend**
-  Denotes planning application site
  -  Denotes lands in applicant's control
  -  Denotes site notice (13 no. total)



revisions	date ins	drawing no
description		1637 P 202
Clongriffin SHD 2 Site Location Plan 1:1000		
job	scale	DATE
Clongriffin SHD 2 Clongriffin, Dublin 13	1:1000 AD	JUL 19
client	checked	KL
Gerard Gannon Properties	checked	KL
issue		
Clongriffin SHD 2 Planning		
CONROY CROWE KELLY ARCHITECTS 65 MERRION SQUARE DUBLIN 2 PHONE 6613990/1 FAX 6765715 E-MAIL info@ckk.ie		